

A66 Northern Trans-Pennine Project

Scheme 06: Appleby to Brough

TR010062

5.19 Rights of Way and Access Plans

(Rev 2)


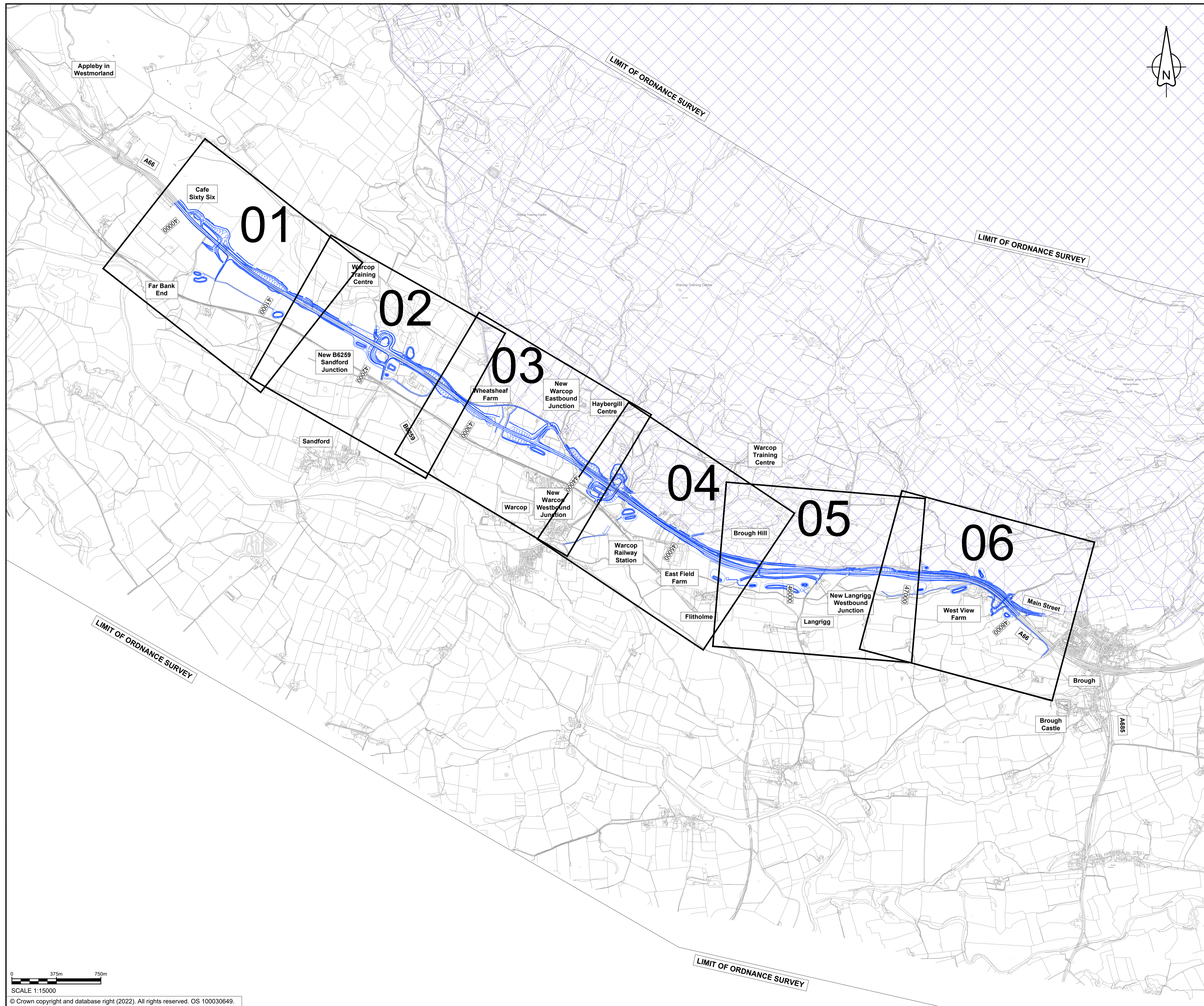
APFP Regulations 5(2)(k) and 5(2)(o)

Planning Act 2008

**Infrastructure Planning (Applications: Prescribed Forms and
Procedure) Regulations 2009**

Deadline 7

09 May 2023



NOTES

1. ALL DIMENSIONS ARE IN METRES UNLESS NOTED OTHERWISE.

KEY

- THE SCHEME (SHOWN FOR ILLUSTRATIVE PURPOSE ONLY)
- SHEET USED AS PART OF THIS DRAWING SERIES
- AREA OF OUTSTANDING NATURAL BEAUTY (AONB)
- CHAINAGE (MEASURED DISTANCE ALONG THE SCHEME LENGTH)



C02	DC-19/25/26 Updates to design layout				
	ASCO	ASCO	JJAS	DKID	SBAG
	04/05/23	04/05/23	04/05/23	04/05/23	04/05/23
Revision details					
Revision	Created	Checked	Reviewed	Approved	Authorised
	dd/mm/yy	dd/mm/yy	dd/mm/yy	dd/mm/yy	dd/mm/yy

Purpose: DCO APPLICATION

PINS Reference Number: TR010062/APP/5.19

Client:
3 Piccadilly Place
Manchester
M1 3BN

Project Name / Scheme Name:
**A66 Northern Trans-Pennine Project
Scheme 06
Appleby to Brough**

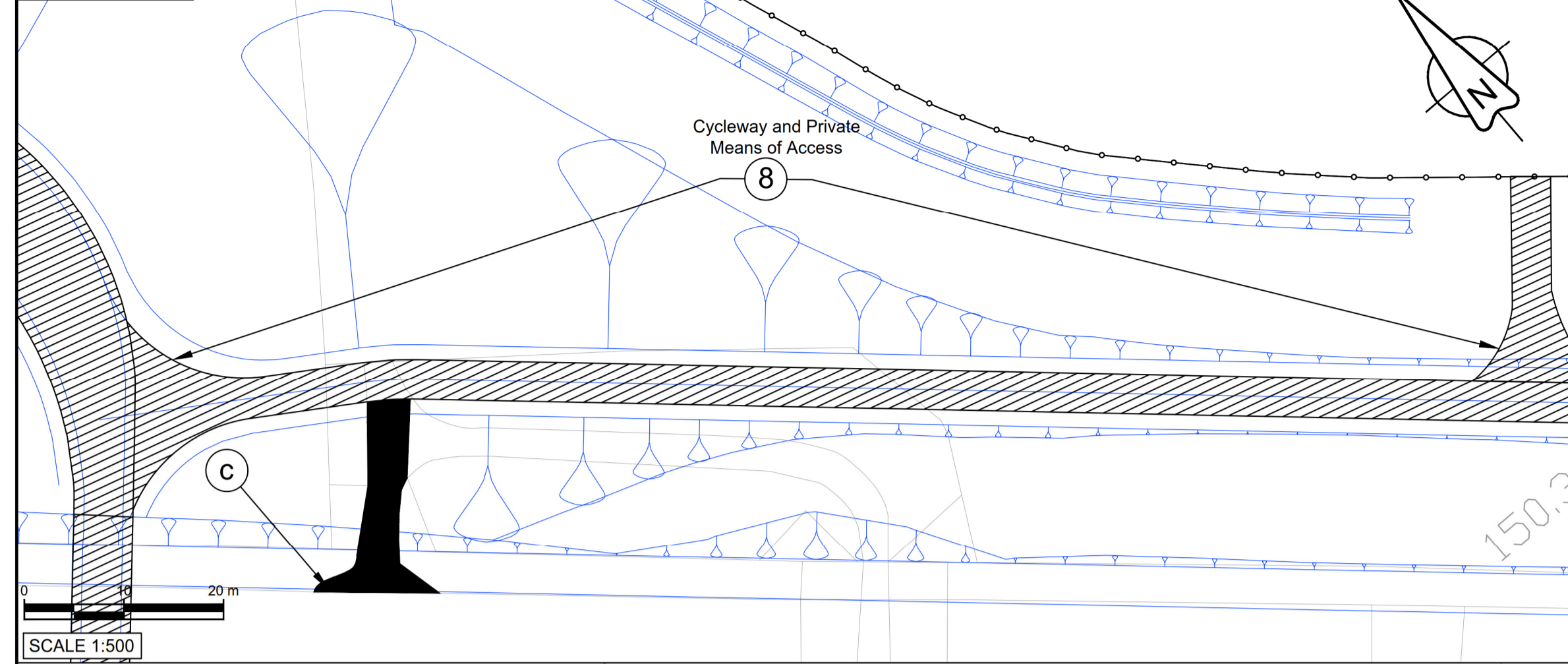
Drawing Title:
**Rights of Way and
Access Plans
Regulation 5(2)(k)
Key Plan**

Project Ref. No.	Stage	Scale	@ A1
---	PCF3	As Shown	
		Dimensions	M

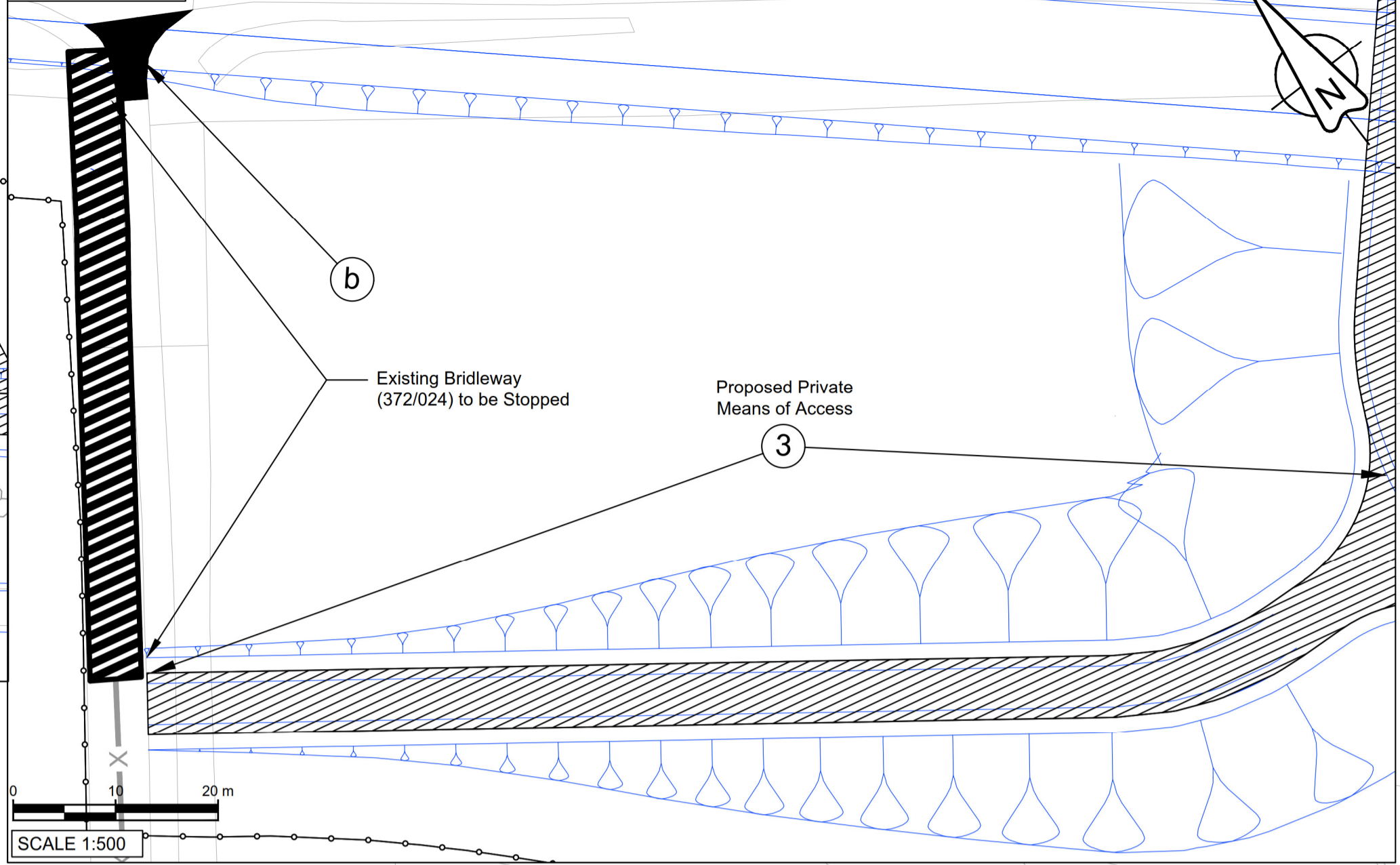
Drawing Number	Project	Originator	Volume
HE565627	- AMY	- HAC	-
S06	-DR-CH	- 401400	
Location	Type	Role	Number

Suitability	Suitability Description	Revision
A	Approved for Stage Complete	C02

INSET 2



INSET 3

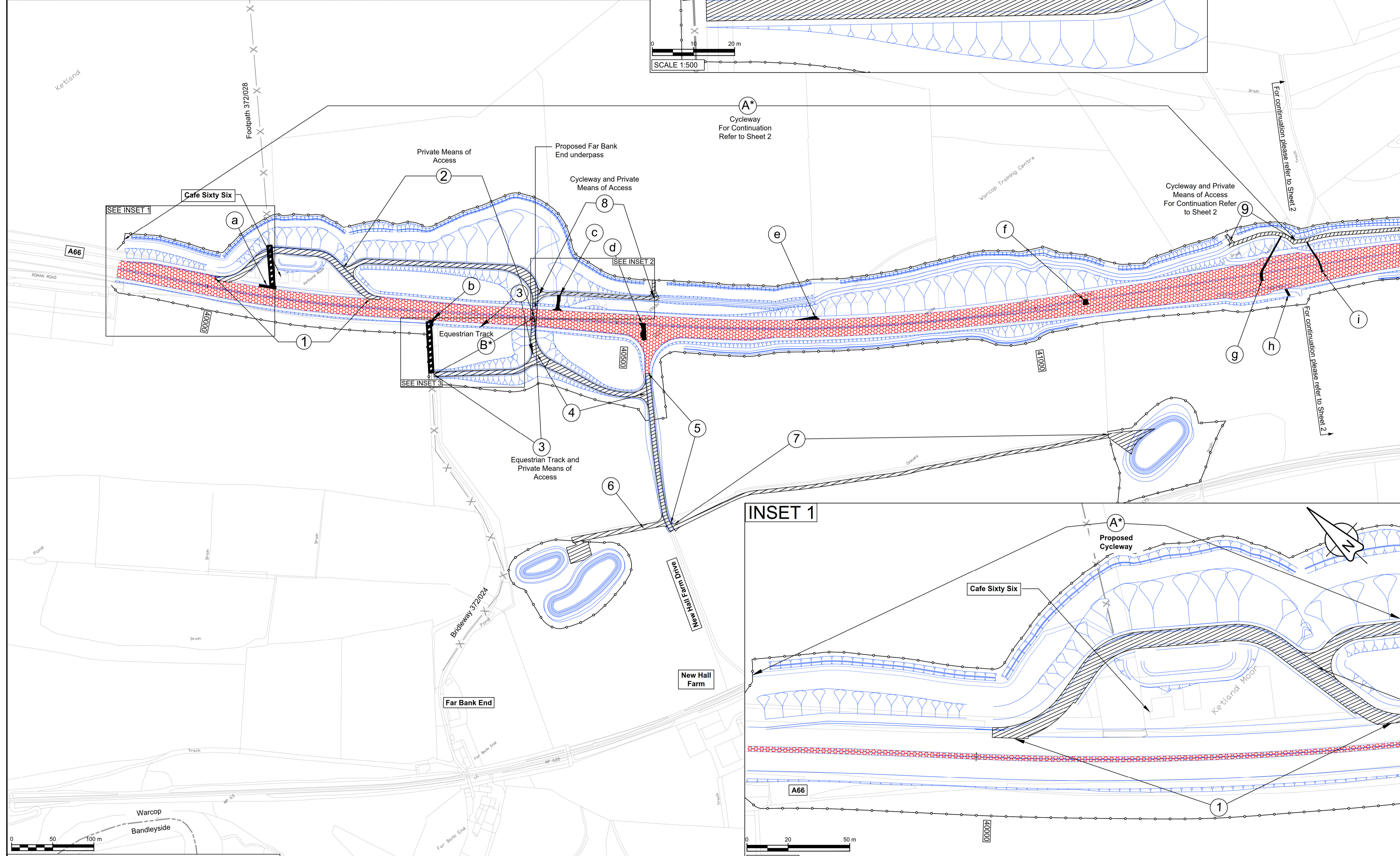
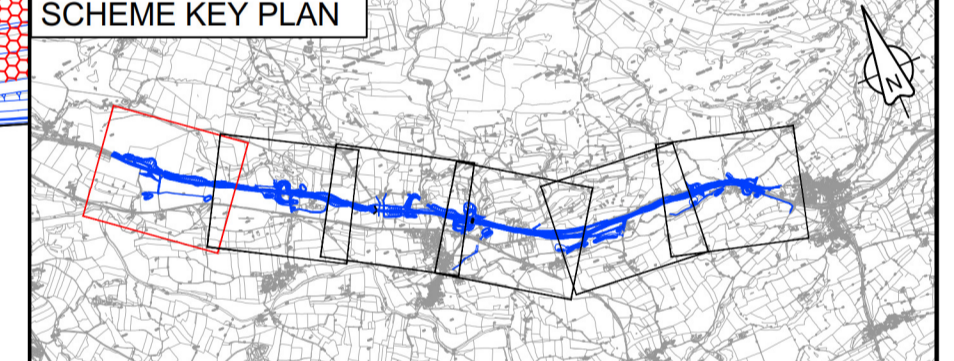
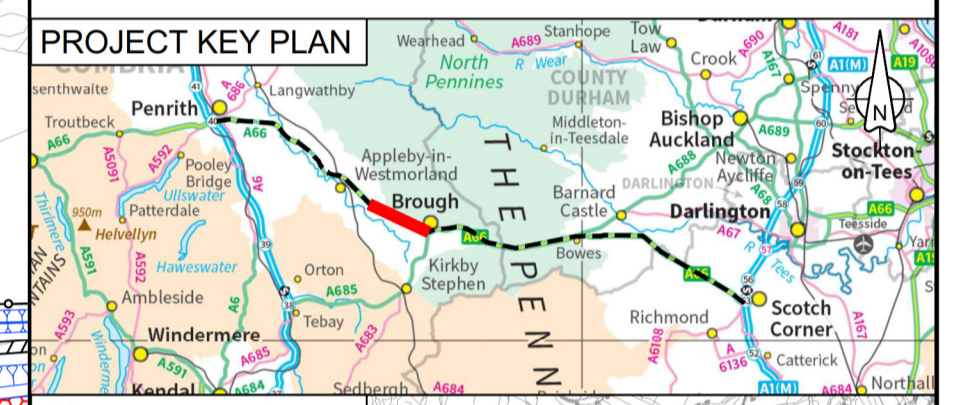


NOTES

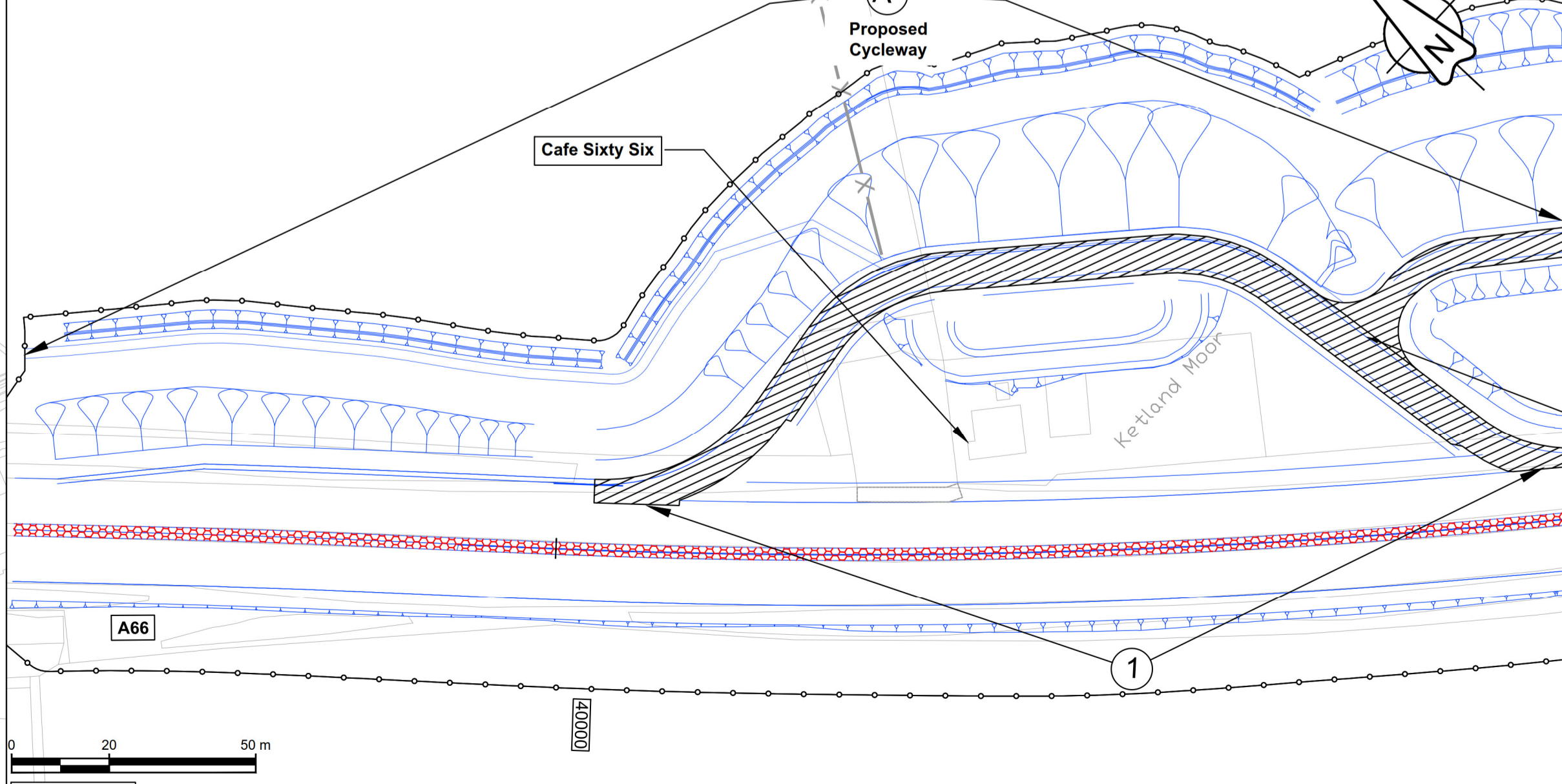
1. ALL DIMENSIONS ARE IN METRES UNLESS NOTED OTHERWISE.
2. THESE PLANS ARE TO BE READ IN CONJUNCTION WITH THE SCHEDULE ENTITLED "PERMANENT STOPPING UP OF HIGHWAYS AND PRIVATE MEANS OF ACCESS" TO THE DEVELOPMENT CONSENT ORDER.

KEY

- THE SCHEME (SHOWN FOR ILLUSTRATIVE PURPOSES ONLY)
- EXISTING HIGHWAY TO BE STOPPED UP
- NEW OR IMPROVED HIGHWAY - TRUNK ROAD
- NEW PUBLIC RIGHT OF WAY AND NEW PRIVATE MEANS OF ACCESS
- NEW PUBLIC RIGHT OF WAY
- NEW PRIVATE MEANS OF ACCESS
- NEW OR IMPROVED SIDE ROAD
- PRIVATE MEANS OF ACCESS TO BE STOPPED UP
- PROPOSED SIDE ROAD / NEW PUBLIC RIGHT OF WAY BOUNDARY
- PROPOSED TRUNK ROAD BOUNDARY
- EXISTING PUBLIC RIGHT OF WAY
- PARISH BOUNDARY
- PRIVATE MEANS OF ACCESS TO BE STOPPED UP REFERENCE LABEL
- NEW PRIVATE MEANS OF ACCESS REFERENCE LABEL
- NEW PUBLIC RIGHT OF WAY AND SIDE ROADS REFERENCE LABEL
- NEW WALKING AND/OR CYCLING AND/OR HORSE RIDING PROVISION (AS SPECIFIED ON PLAN AND IN SCHEDULE)
- CHAINAGE (MEASURED DISTANCE ALONG THE SCHEME LENGTH)



INSET 1



C02	For DCO Submission				
	VRAM	VRAM	ASCR	SBAG	SBAG
	10/06/22	10/06/22	10/06/22	10/06/22	10/06/22
Revision	Revision details				
	Created	Checked	Reviewed	Approved	Authorised
	dd/mm/yy	dd/mm/yy	dd/mm/yy	dd/mm/yy	dd/mm/yy

Purpose: DCO APPLICATION

PINS Reference Number: TR010062/APP/5.19

Client:
3 Piccadilly Place
Manchester
M1 3BN

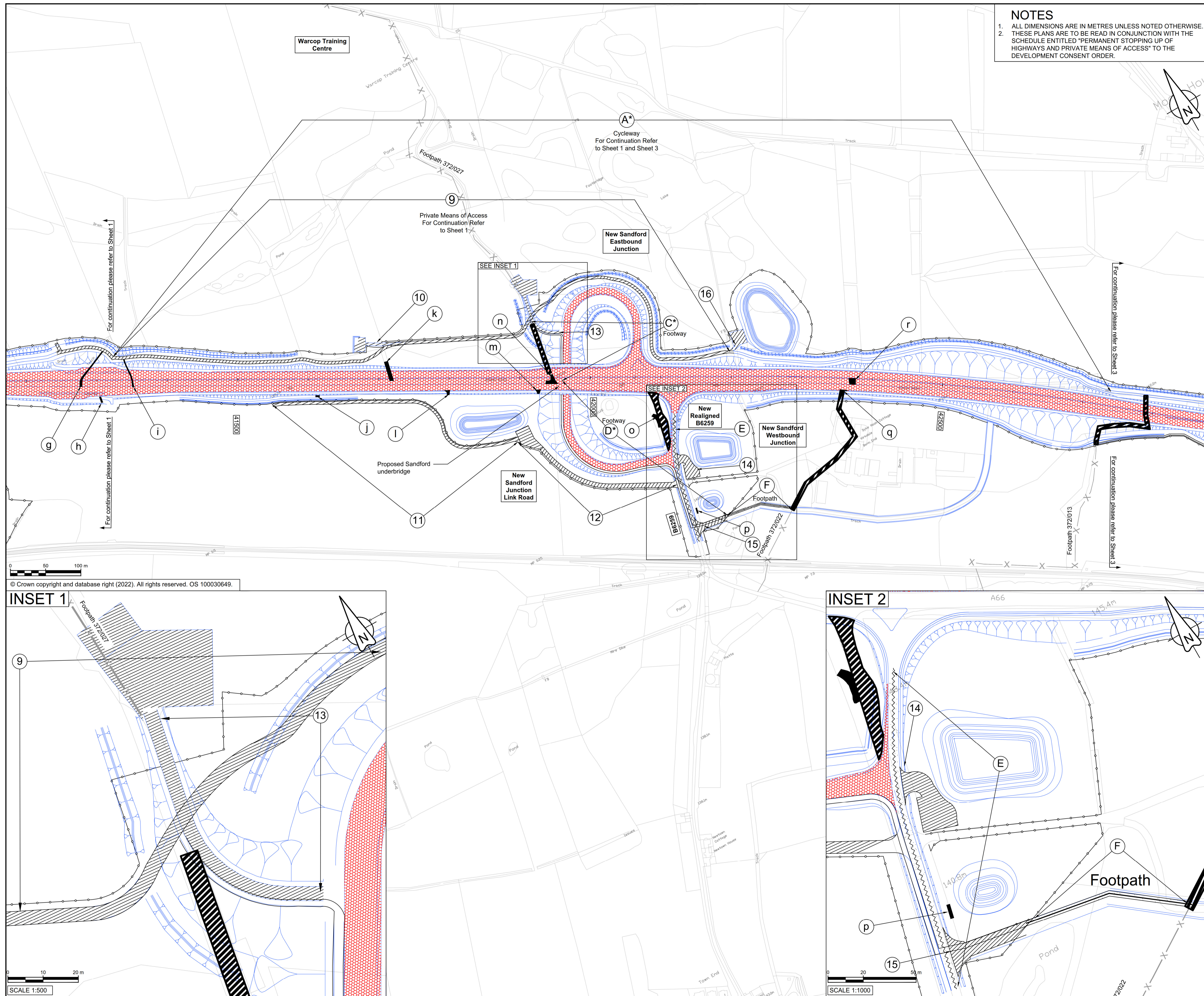
Project Name / Scheme Name:
A66 Northern Trans-Pennine Project
Scheme 06
Appleby to Brough

Drawing Title:
Rights of Way and Access Plans
Regulation 5(2)(k)
Sheet 1 of 6

Project Ref. No.	Stage	Scale:	@ A1
---	PCF3	1:2500	
		Dimensions:	M

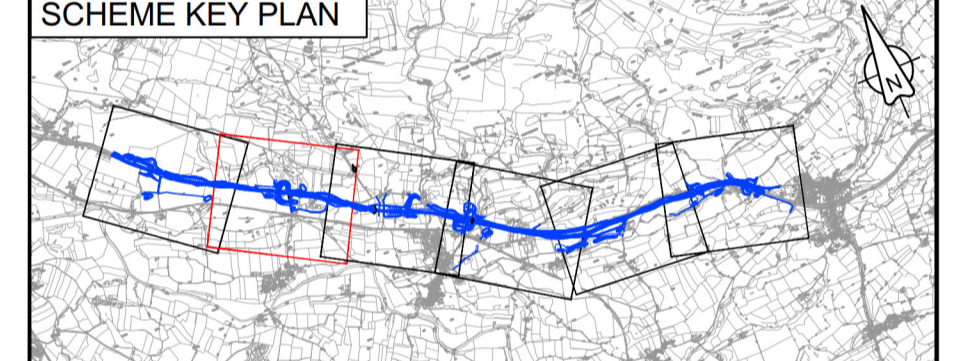
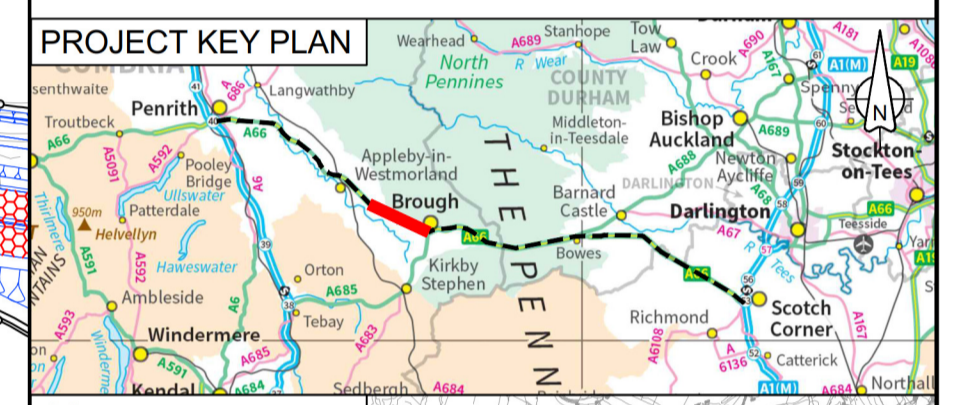
Drawing Number	Project	Originator	Volume
HE565627 - AMY - HAC -			
S06	-DR-CH-	401401	
Location	Type	Role	Number

Suitability	Suitability Description	Revision
A	Approved for Stage Complete	C02



NOTES
 1. ALL DIMENSIONS ARE IN METRES UNLESS NOTED OTHERWISE.
 2. THESE PLANS ARE TO BE READ IN CONJUNCTION WITH THE SCHEDULE ENTITLED "PERMANENT STOPPING UP OF HIGHWAYS AND PRIVATE MEANS OF ACCESS" TO THE DEVELOPMENT CONSENT ORDER.

- KEY**
- EXISTING HIGHWAY TO BE STOPPED UP
 - NEW OR IMPROVED HIGHWAY - TRUNK ROAD
 - NEW PUBLIC RIGHT OF WAY AND NEW PRIVATE MEANS OF ACCESS
 - NEW PUBLIC RIGHT OF WAY
 - NEW PRIVATE MEANS OF ACCESS
 - NEW OR IMPROVED SIDE ROAD
 - PRIVATE MEANS OF ACCESS TO BE STOPPED UP
 - PROPOSED SIDE ROAD / NEW PUBLIC RIGHT OF WAY BOUNDARY
 - PROPOSED TRUNK ROAD BOUNDARY
 - EXISTING PUBLIC RIGHT OF WAY
 - PARISH BOUNDARY
 - PRIVATE MEANS OF ACCESS TO BE STOPPED UP REFERENCE LABEL
 - NEW PRIVATE MEANS OF ACCESS REFERENCE LABEL
 - NEW PUBLIC RIGHT OF WAY AND SIDE ROADS REFERENCE LABEL
 - NEW WALKING AND/OR CYCLING AND/OR HORSE RIDING PROVISION (AS SPECIFIED ON PLAN AND IN SCHEDULE)
 - CHAINAGE (MEASURED DISTANCE ALONG THE SCHEME LENGTH)



C02	For DCO Submission				
	VRAM	VRAM	ASCR	SBAG	SBAG
	10/06/22	10/06/22	10/06/22	10/06/22	10/06/22
Revision	Revision details				
	Created	Checked	Reviewed	Approved	Authorised
	dd/mm/yy	dd/mm/yy	dd/mm/yy	dd/mm/yy	dd/mm/yy

Purpose: DCO APPLICATION
 PINS Reference Number: TR010062/APP/5.19

Client: 3 Piccadilly Place, Manchester, M1 3BN

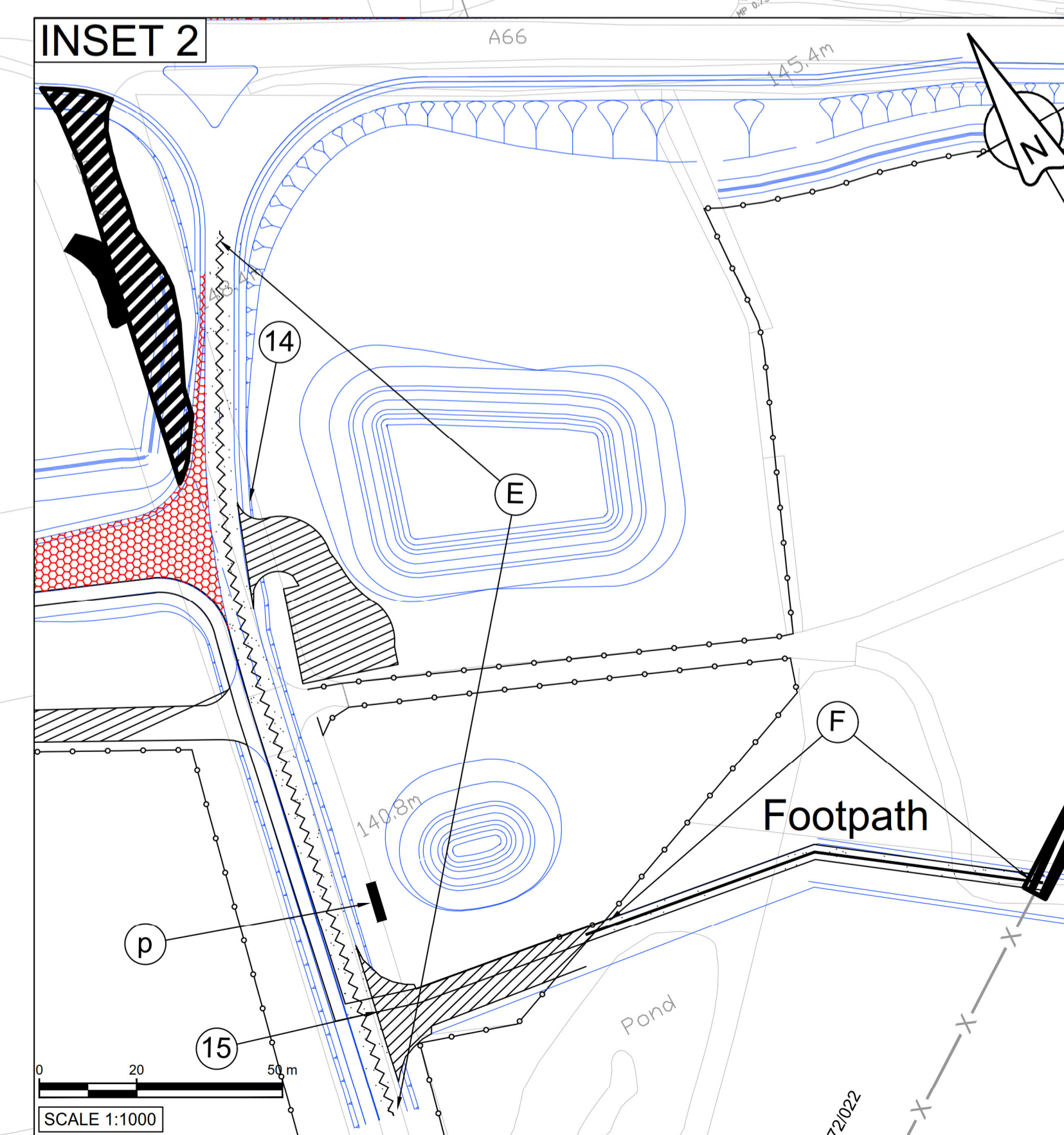
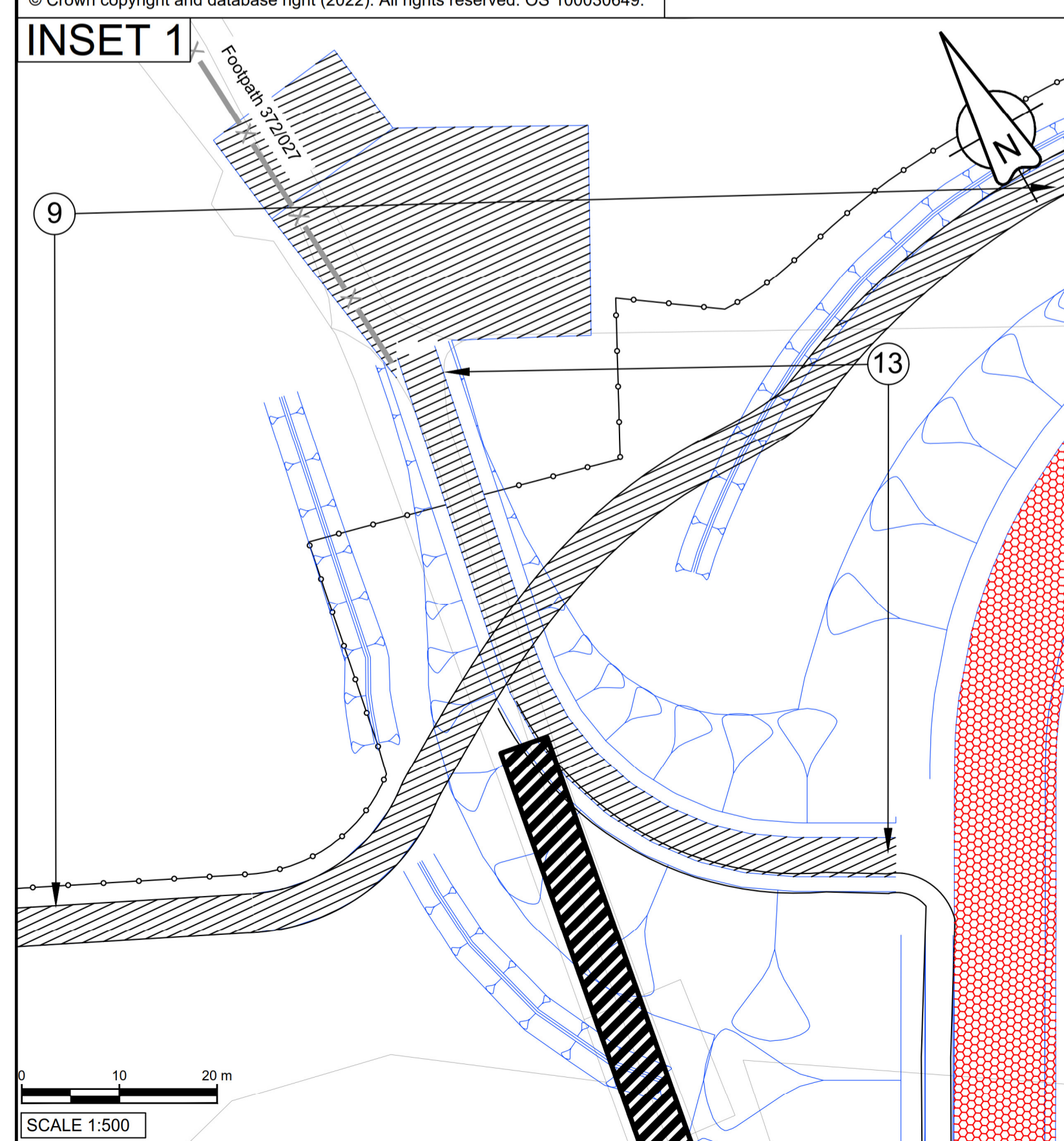
Project Name / Scheme Name: A66 Northern Trans-Pennine Project Scheme 06
 Appleby to Brough

Drawing Title: Rights of Way and Access Plans Regulation 5(2)(k)
 Sheet 2 of 6

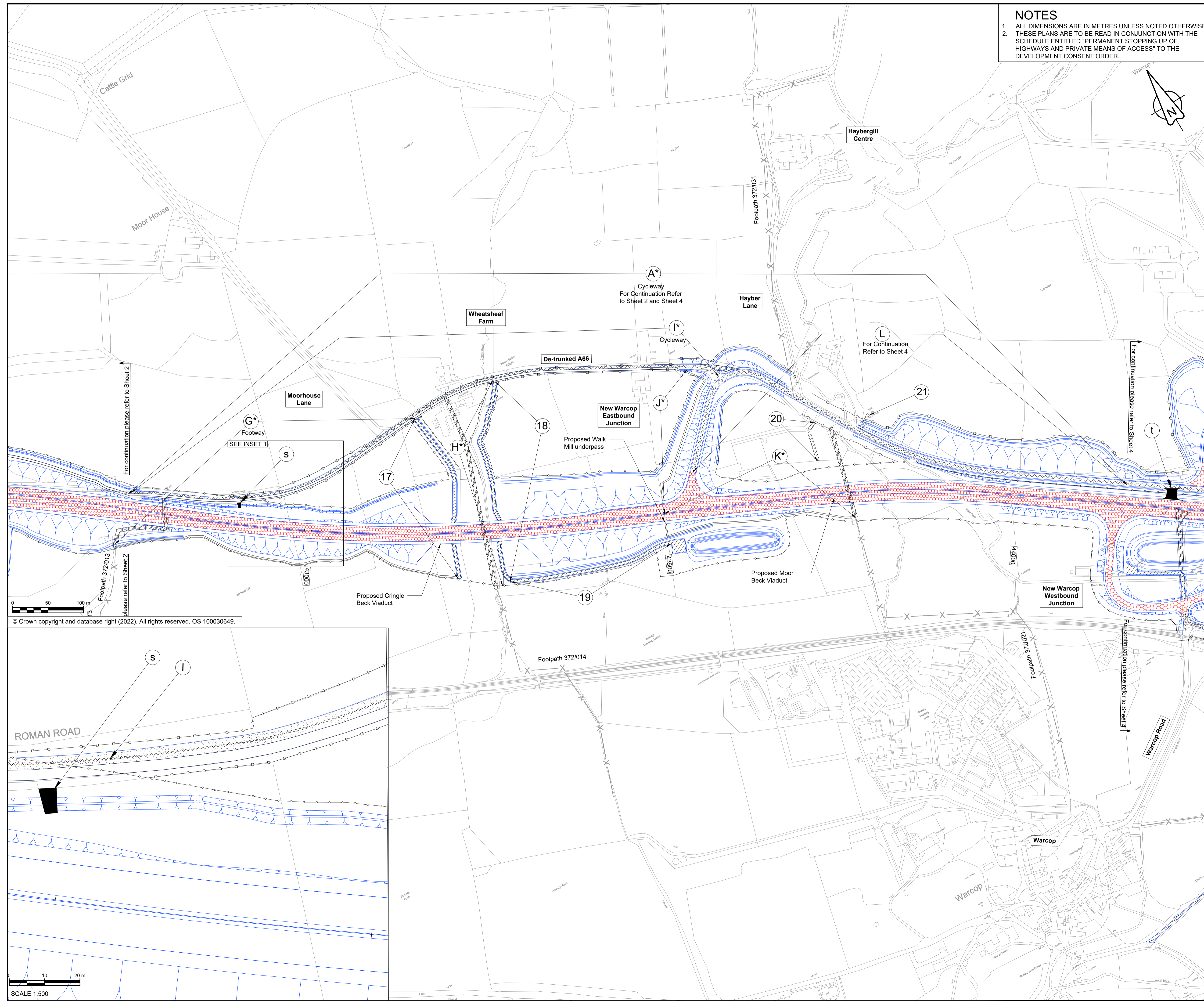
Project Ref. No.	Stage	Scale	@ A1
---	PCF3	1:2500	
		Dimensions	M

Drawing Number	Project	Originator	Volume
HE565627 - AMY - HAC -			
S06	-DR-CH-	401402	
Location	Type	Role	Number

Suitability	Suitability Description	Revision
A	Approved for Stage Complete	C02

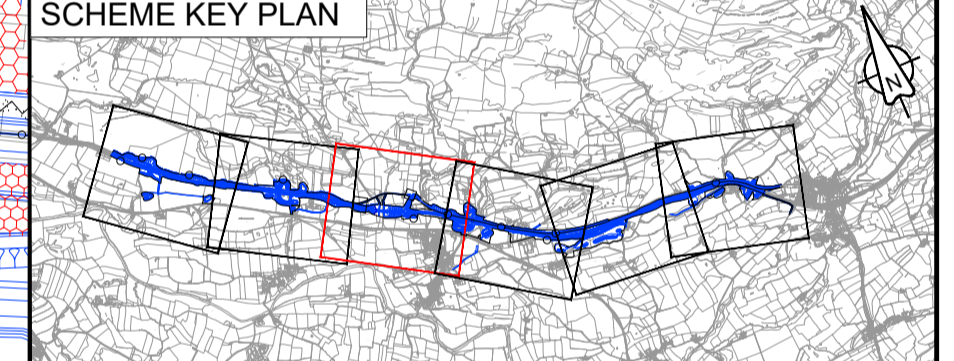
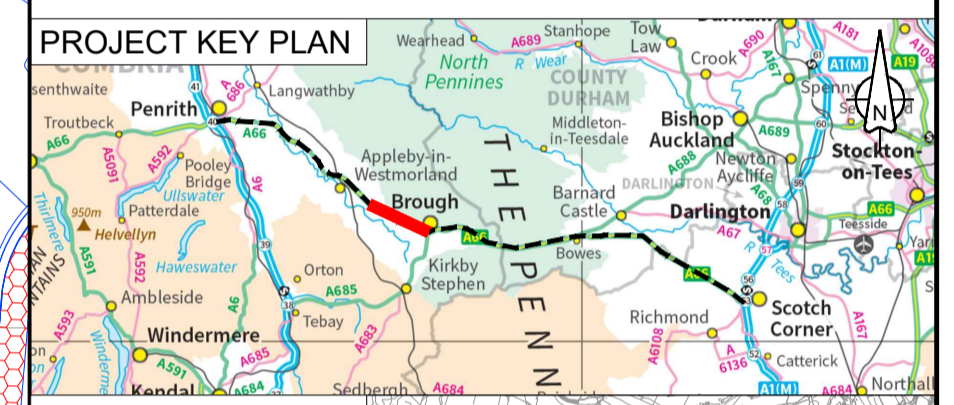


© Crown copyright and database right (2022). All rights reserved. OS 100030649.



NOTES
 1. ALL DIMENSIONS ARE IN METRES UNLESS NOTED OTHERWISE.
 2. THESE PLANS ARE TO BE READ IN CONJUNCTION WITH THE SCHEDULE ENTITLED 'PERMANENT STOPPING UP OF HIGHWAYS AND PRIVATE MEANS OF ACCESS' TO THE DEVELOPMENT CONSENT ORDER.

- KEY**
- EXISTING HIGHWAY TO BE STOPPED UP
 - NEW OR IMPROVED HIGHWAY - TRUNK ROAD
 - NEW PUBLIC RIGHT OF WAY AND NEW PRIVATE MEANS OF ACCESS
 - NEW PUBLIC RIGHT OF WAY
 - NEW PRIVATE MEANS OF ACCESS
 - NEW OR IMPROVED SIDE ROAD
 - PRIVATE MEANS OF ACCESS TO BE STOPPED UP
 - PROPOSED SIDE ROAD / NEW PUBLIC RIGHT OF WAY BOUNDARY
 - PROPOSED TRUNK ROAD BOUNDARY
 - EXISTING PUBLIC RIGHT OF WAY
 - PARISH BOUNDARY
 - PRIVATE MEANS OF ACCESS TO BE STOPPED UP REFERENCE LABEL
 - NEW PRIVATE MEANS OF ACCESS REFERENCE LABEL
 - NEW PUBLIC RIGHT OF WAY AND SIDE ROADS REFERENCE LABEL
 - NEW WALKING AND/OR CYCLING AND/OR HORSE RIDING PROVISION (AS SPECIFIED ON PLAN AND IN SCHEDULE)
 - CHAINAGE (MEASURED DISTANCE ALONG THE SCHEME LENGTH)



C03	DC-19 Updates to walking/cycling route				
	ASCO	ASCO	JJAS	DKID	SBAG
	04/05/23	04/05/23	04/05/23	04/05/23	04/05/23

Revision details				
Created	Checked	Reviewed	Approved	Authorised
dd/mm/yy	dd/mm/yy	dd/mm/yy	dd/mm/yy	dd/mm/yy

Purpose: DCO APPLICATION

PINS Reference Number: TR010062/APP/5.19

Client: 3 Piccadilly Place, Manchester, M1 3BN

Project Name / Scheme Name: A66 Northern Trans-Pennine Project Scheme 06
 Appleby to Brough

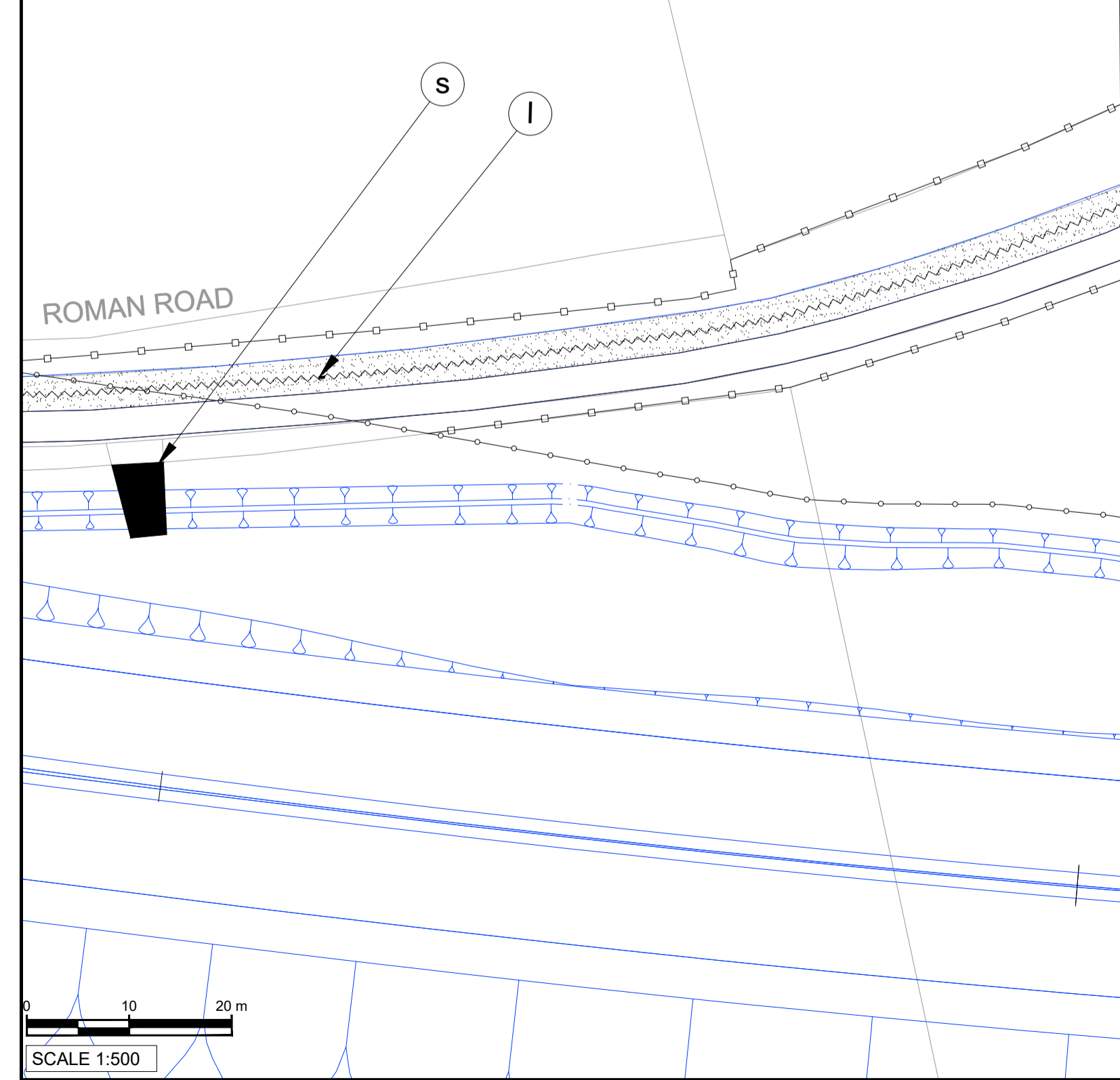
Drawing Title: Rights of Way and Access Plans Regulation 5(2)(k)
 Sheet 3 of 6

Project Ref. No. ---	Stage PCF3	Scale: 1:2500	@ A1
		Dimensions: M	

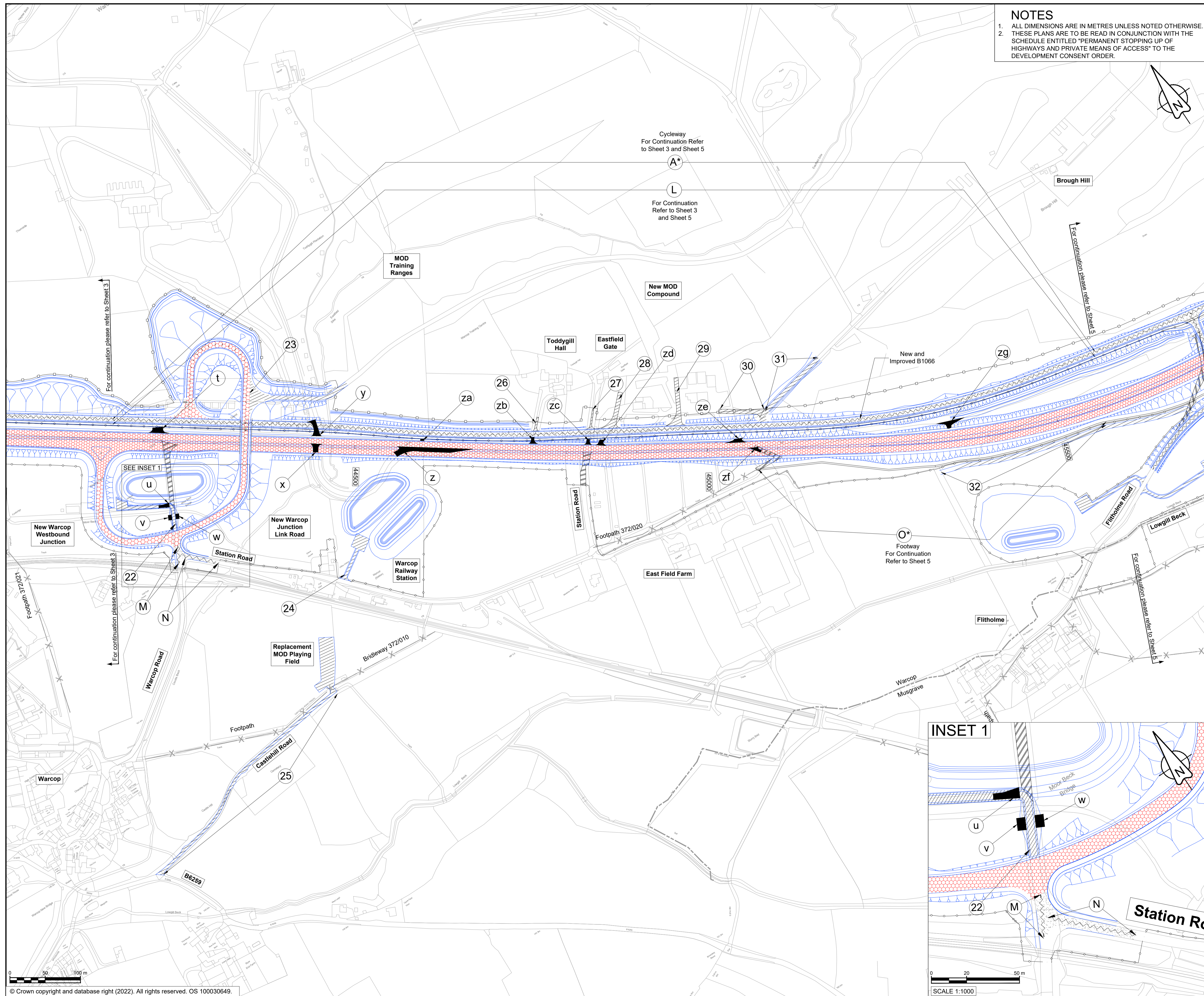
Drawing Number	Project	Originator	Volume
HE565627	- AMY	- HAC	-
S06	-DR-CH-	401403	
Location	Type	Role	Number

Suitability	Suitability Description	Revision
A	Approved for Stage Complete	C03

© Crown copyright and database right (2022). All rights reserved. OS 100030649.



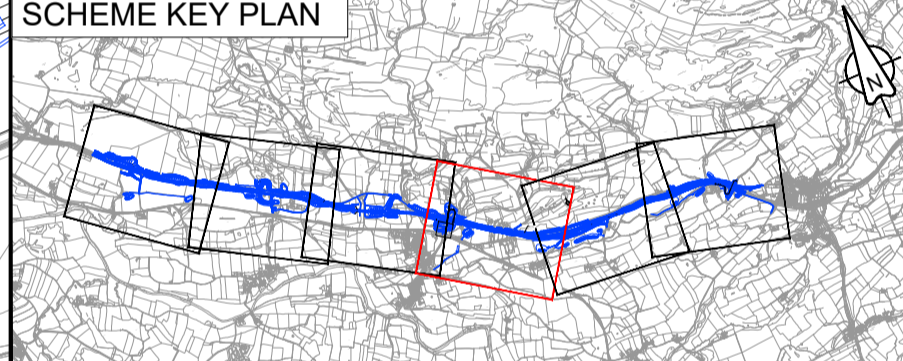
SCALE 1:500



NOTES
 1. ALL DIMENSIONS ARE IN METRES UNLESS NOTED OTHERWISE.
 2. THESE PLANS ARE TO BE READ IN CONJUNCTION WITH THE SCHEDULE ENTITLED "PERMANENT STOPPING UP OF HIGHWAYS AND PRIVATE MEANS OF ACCESS" TO THE DEVELOPMENT CONSENT ORDER.

KEY

	THE SCHEME (SHOWN FOR ILLUSTRATIVE PURPOSES ONLY)
	EXISTING HIGHWAY TO BE STOPPED UP
	NEW OR IMPROVED HIGHWAY - TRUNK ROAD
	NEW PUBLIC RIGHT OF WAY AND NEW PRIVATE MEANS OF ACCESS
	NEW PUBLIC RIGHT OF WAY
	NEW PRIVATE MEANS OF ACCESS
	NEW OR IMPROVED SIDE ROAD
	PRIVATE MEANS OF ACCESS TO BE STOPPED UP
	PROPOSED SIDE ROAD / NEW PUBLIC RIGHT OF WAY BOUNDARY
	PROPOSED TRUNK ROAD BOUNDARY
	EXISTING PUBLIC RIGHT OF WAY
	PARISH BOUNDARY
	PRIVATE MEANS OF ACCESS TO BE STOPPED UP REFERENCE LABEL
	NEW PRIVATE MEANS OF ACCESS REFERENCE LABEL
	NEW PUBLIC RIGHT OF WAY AND SIDE ROADS REFERENCE LABEL
	NEW WALKING AND/OR CYCLING AND/OR HORSE RIDING PROVISION (AS SPECIFIED ON PLAN AND IN SCHEDULE)
	CHAINAGE (MEASURED DISTANCE ALONG THE SCHEME LENGTH)



C03	DC-21 Updates to Order Limits				
	ASCO	ASCO	JJAS	DKID	SBAG
	04/05/23	04/05/23	04/05/23	04/05/23	04/05/23

Revision	Revision details				
	Created	Checked	Reviewed	Approved	Authorised
	dd/mm/yy	dd/mm/yy	dd/mm/yy	dd/mm/yy	dd/mm/yy

Purpose: DCO APPLICATION

PINS Reference Number: TR010062/APP/5.19

Client: 3 Piccadilly Place, Manchester, M1 3BN

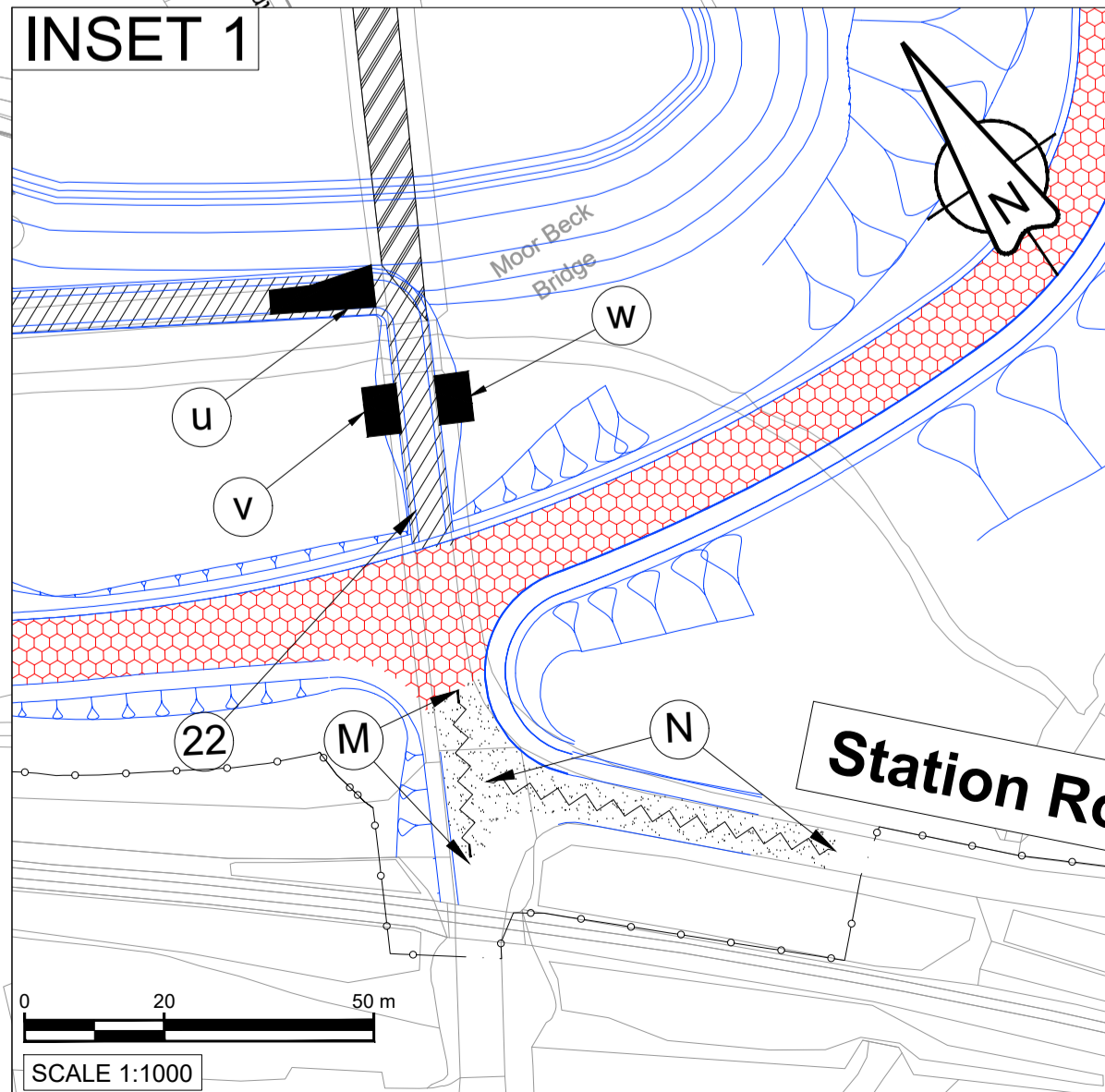
Project Name / Scheme Name: A66 Northern Trans-Pennine Project
 Scheme 06: Appleby to Brough

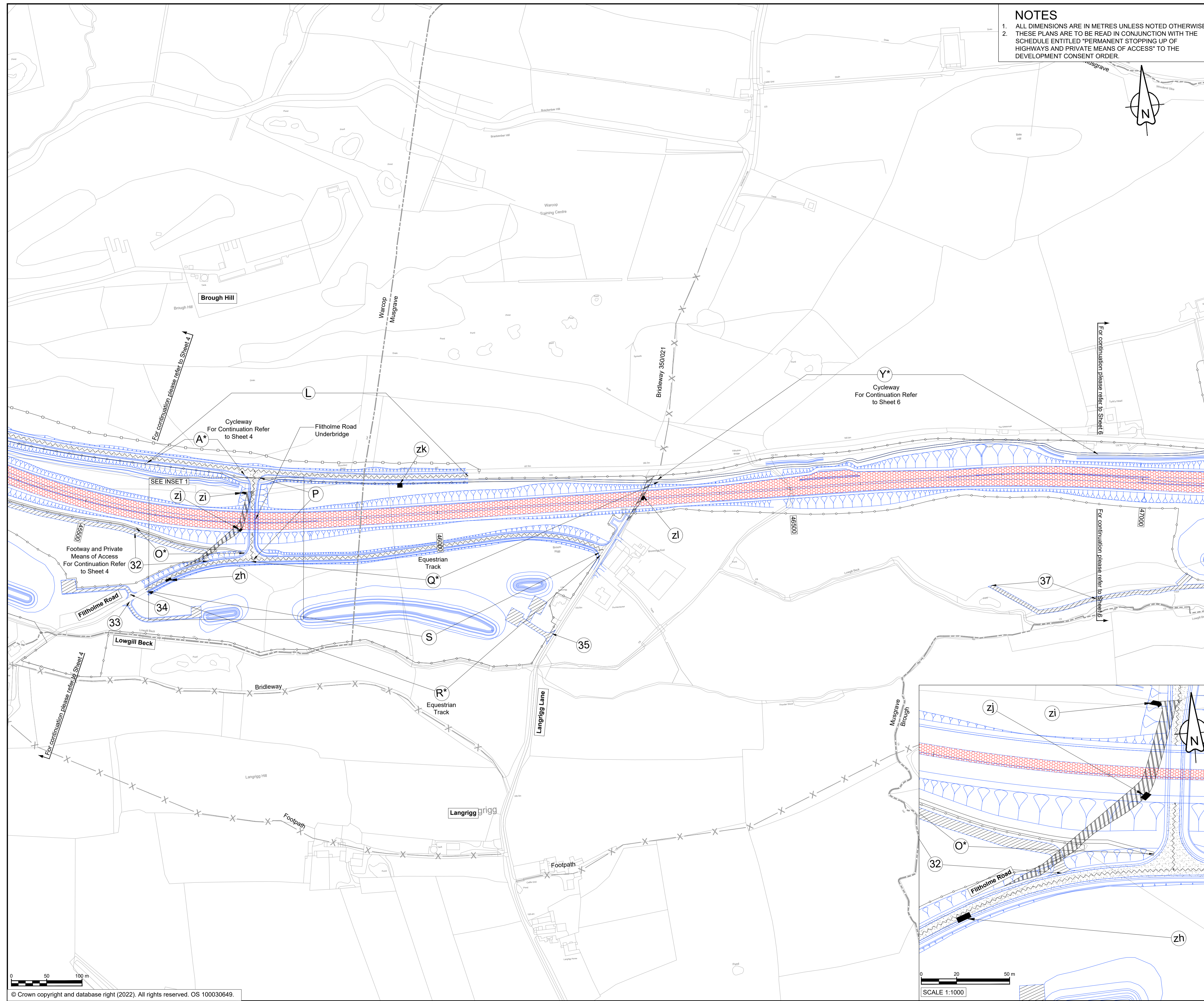
Drawing Title: Rights of Way and Access Plans
 Regulation 5(2)(k)
 Sheet 4 of 6

Project Ref. No.	Stage	Scale: 1:2500	@ A1
---	PCF3	Dimensions: M	

Drawing Number	Project	Originator	Volume
HE565627 - AMY - HAC -			
S06	-DR-CH-	401404	
Location	Type	Role	Number

Suitability	Suitability Description	Revision
A	Approved for Stage Complete	C03

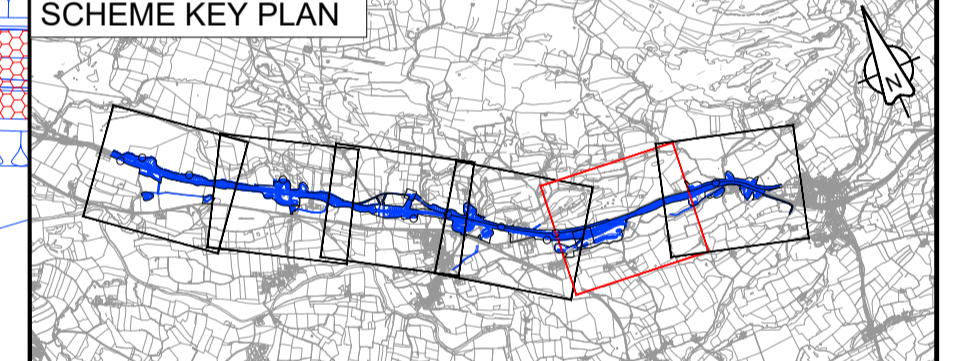
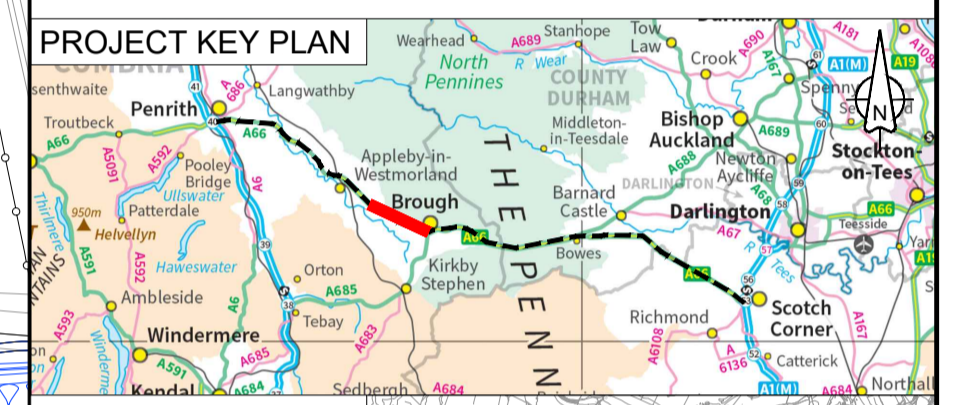




NOTES
 1. ALL DIMENSIONS ARE IN METRES UNLESS NOTED OTHERWISE.
 2. THESE PLANS ARE TO BE READ IN CONJUNCTION WITH THE SCHEDULE ENTITLED 'PERMANENT STOPPING UP OF HIGHWAYS AND PRIVATE MEANS OF ACCESS' TO THE DEVELOPMENT CONSENT ORDER.

KEY

	EXISTING HIGHWAY TO BE STOPPED UP
	NEW OR IMPROVED HIGHWAY - TRUNK ROAD
	NEW PUBLIC RIGHT OF WAY AND NEW PRIVATE MEANS OF ACCESS
	NEW PUBLIC RIGHT OF WAY
	NEW PRIVATE MEANS OF ACCESS
	NEW OR IMPROVED SIDE ROAD
	PRIVATE MEANS OF ACCESS TO BE STOPPED UP
	PROPOSED SIDE ROAD / NEW PUBLIC RIGHT OF WAY BOUNDARY
	PROPOSED TRUNK ROAD BOUNDARY
	EXISTING PUBLIC RIGHT OF WAY
	PARISH BOUNDARY
	PRIVATE MEANS OF ACCESS TO BE STOPPED UP REFERENCE LABEL
	NEW PRIVATE MEANS OF ACCESS REFERENCE LABEL
	NEW PUBLIC RIGHT OF WAY AND SIDE ROADS REFERENCE LABEL
	NEW WALKING AND/OR CYCLING AND/OR HORSE RIDING PROVISION (AS SPECIFIED ON PLAN AND IN SCHEDULE)
	CHAINAGE (MEASURED DISTANCE ALONG THE SCHEME LENGTH)



C03	DC-25 Updates to Filtholme/Langrigg link road				
	ASCO	ASCO	JJAS	DKID	SBAG
	04/05/23	04/05/23	04/05/23	04/05/23	04/05/23
Revision	Revision details				
	Created	Checked	Reviewed	Approved	Authorised
	dd/mm/yy	dd/mm/yy	dd/mm/yy	dd/mm/yy	dd/mm/yy

Purpose: DCO APPLICATION

PINS Reference Number: TR010062/APP/5.19

Client: 3 Piccadilly Place, Manchester, M1 3BN

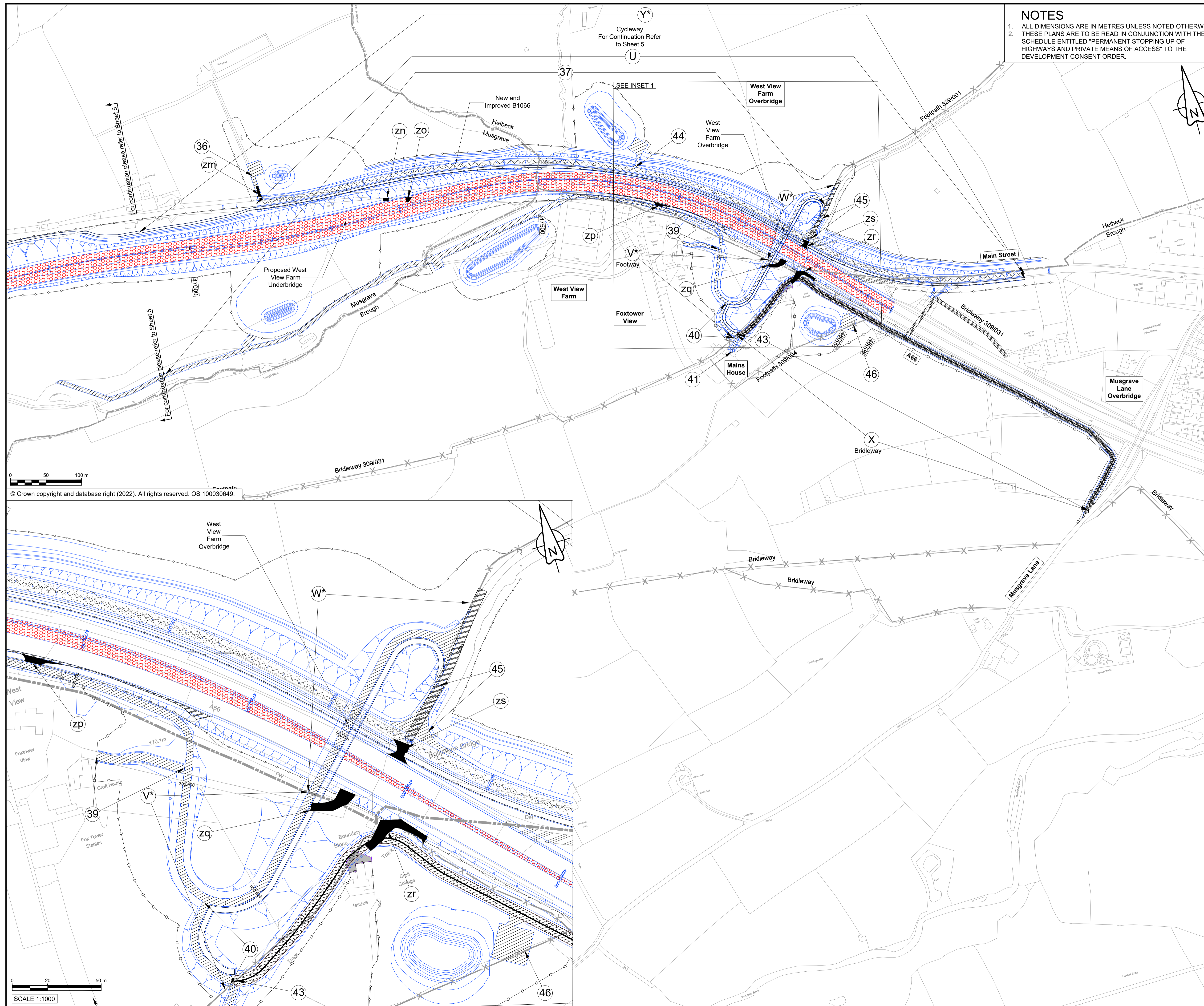
Project Name / Scheme Name: A66 Northern Trans-Pennine Project Scheme 06 Appleby to Brough

Drawing Title: Rights of Way and Access Plans Regulation 5(2)(k) Sheet 5 of 6

Project Ref. No.	Stage	Scale:	@ A1
---	PCF3	1:2500	
		Dimensions:	M

Drawing Number	Project	Originator	Volume
HE565627	- AMY	- HAC	-
S06	- DR	- CH	- 401405
Location	Type	Role	Number

Suitability	Suitability Description	Revision
A	Approved for Stage Complete	C03



NOTES
 1. ALL DIMENSIONS ARE IN METRES UNLESS NOTED OTHERWISE.
 2. THESE PLANS ARE TO BE READ IN CONJUNCTION WITH THE SCHEDULE ENTITLED "PERMANENT STOPPING UP OF HIGHWAYS AND PRIVATE MEANS OF ACCESS" TO THE DEVELOPMENT CONSENT ORDER.

- KEY**
- EXISTING HIGHWAY TO BE STOPPED UP
 - NEW OR IMPROVED HIGHWAY - TRUNK ROAD
 - NEW PUBLIC RIGHT OF WAY AND NEW PRIVATE MEANS OF ACCESS
 - NEW PUBLIC RIGHT OF WAY
 - NEW PRIVATE MEANS OF ACCESS
 - NEW OR IMPROVED SIDE ROAD
 - PRIVATE MEANS OF ACCESS TO BE STOPPED UP
 - PROPOSED SIDE ROAD / NEW PUBLIC RIGHT OF WAY BOUNDARY
 - PROPOSED TRUNK ROAD BOUNDARY
 - EXISTING PUBLIC RIGHT OF WAY
 - PARISH BOUNDARY
 - PRIVATE MEANS OF ACCESS TO BE STOPPED UP REFERENCE LABEL
 - NEW PRIVATE MEANS OF ACCESS REFERENCE LABEL
 - NEW PUBLIC RIGHT OF WAY AND SIDE ROADS REFERENCE LABEL
 - NEW WALKING AND/OR CYCLING AND/OR HORSE RIDING PROVISION (AS SPECIFIED ON PLAN AND IN SCHEDULE)
 - CHAINAGE (MEASURED DISTANCE ALONG THE SCHEME LENGTH)



DC-26 Updates to West View Farm Bridge				
ASCO	ASCO	JJAS	DKID	SBAG
04/05/23	04/05/23	04/05/23	04/05/23	04/05/23

Revision details				
Created	Checked	Reviewed	Approved	Authorised
dd/mm/yy	dd/mm/yy	dd/mm/yy	dd/mm/yy	dd/mm/yy

Purpose: **DCO APPLICATION**

PINS Reference Number: **TR010062/APP/5.19**

Client: **3 Piccadilly Place, Manchester, M1 3BN**

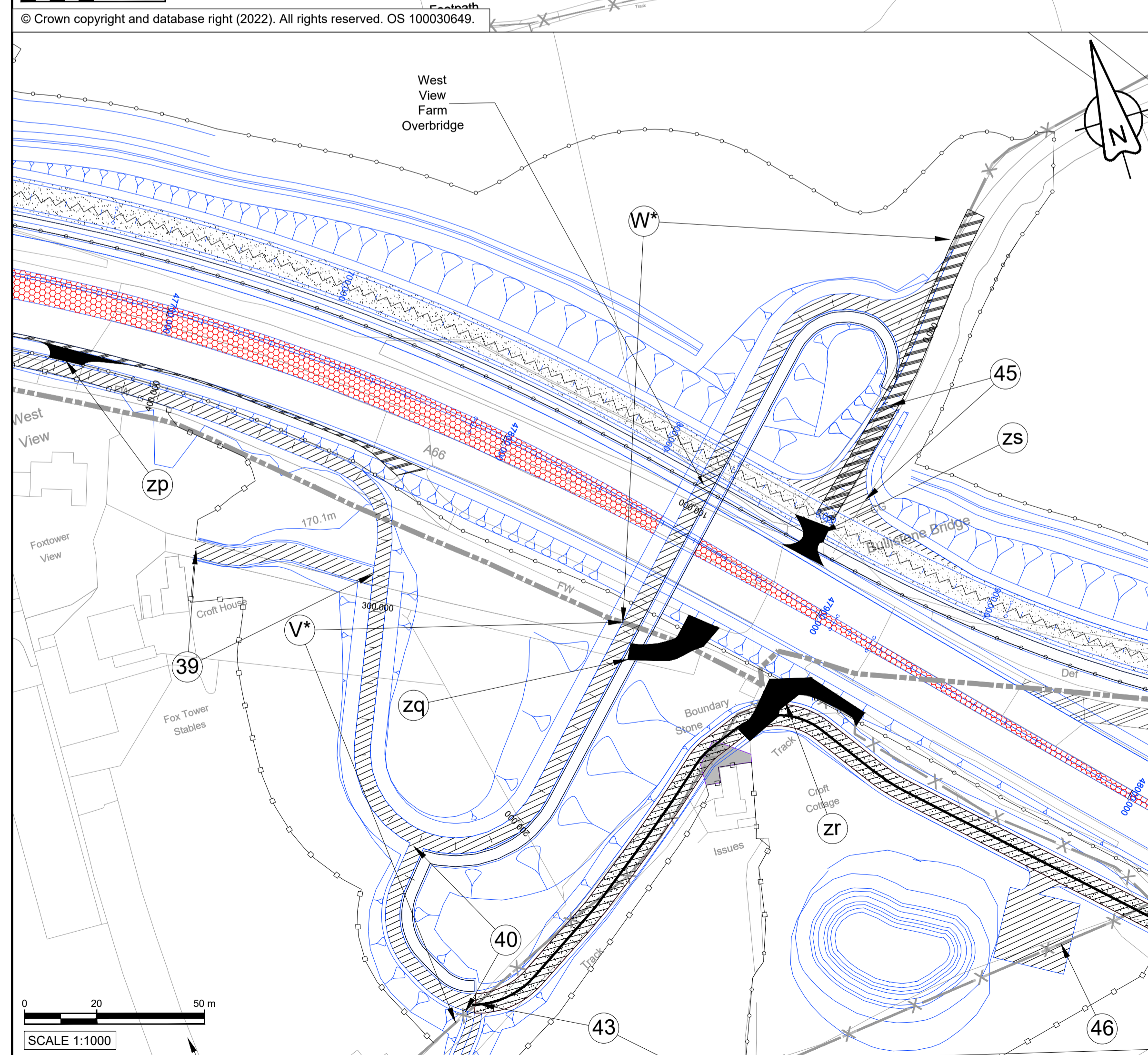
Project Name / Scheme Name: **A66 Northern Trans-Pennine Project Scheme 06 Appley to Brough**

Drawing Title: **Rights of Way and Access Plans Regulation 5(2)(k) Sheet 6 of 6**

Project Ref. No. ---	Stage PCF3	Scale: 1:2500 @ A1
		Dimensions: M

Drawing Number	Project	Originator	Volume
HE565627 - AMY - HAC -	S06	-DR-CH-	401406
Location		Type	Role
			Number

Suitability	Suitability Description	Revision
A	Approved for Stage Complete	C03



© Crown copyright and database right (2022). All rights reserved. OS 100030649.